


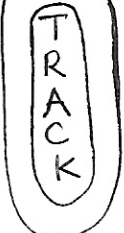
Walnut Grove Rd.

MILNER RD.

DOUTHAT FERRY RD.



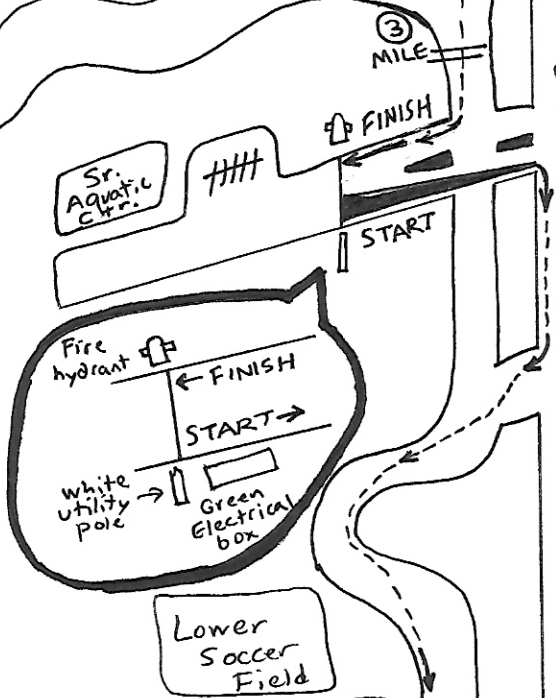
MAP IS NOT TO SCALE



Start/Finish line – Line made across the road by connecting the yellow fire hydrant & white utility pole near green electrical box. Hydrant is 16'4" from line: white pole is 4'8"  
 1 mile – 6'9" E of Jacob Wilburn plaque near river; 131yd. from white call box  
 2 mile – 15'0" S of 'Posted: Private Property' sign by pond and 54'1" N of Skip Cummings monument by wooden bridge  
 3 mile – 16'2" S of 1.91mi/0.5mi. trail marker and 69'9" N of Etowah Riverwalk sign by the Sr. Aquatic Ctr.

OFFICIAL ROUTE OF  
**Cartersville Glow Run for Life**  
 5K  
 Cartersville, GA

Measured for Certification  
 by  
**David Matherne**  
 March 20, 2023  
  
[david@wire2wirerunning.com](mailto:david@wire2wirerunning.com)  
 770-842-8444



**LEGEND**

- Start/Finish—
- Mile Marks—
- Course Direction—
- Fire hydrant—
- Traffic Monitor—

Paved walking Path

ETOWAH RIVER



3 MILE

FINISH

START

Lower Soccer Field

Gravel Parking Lot